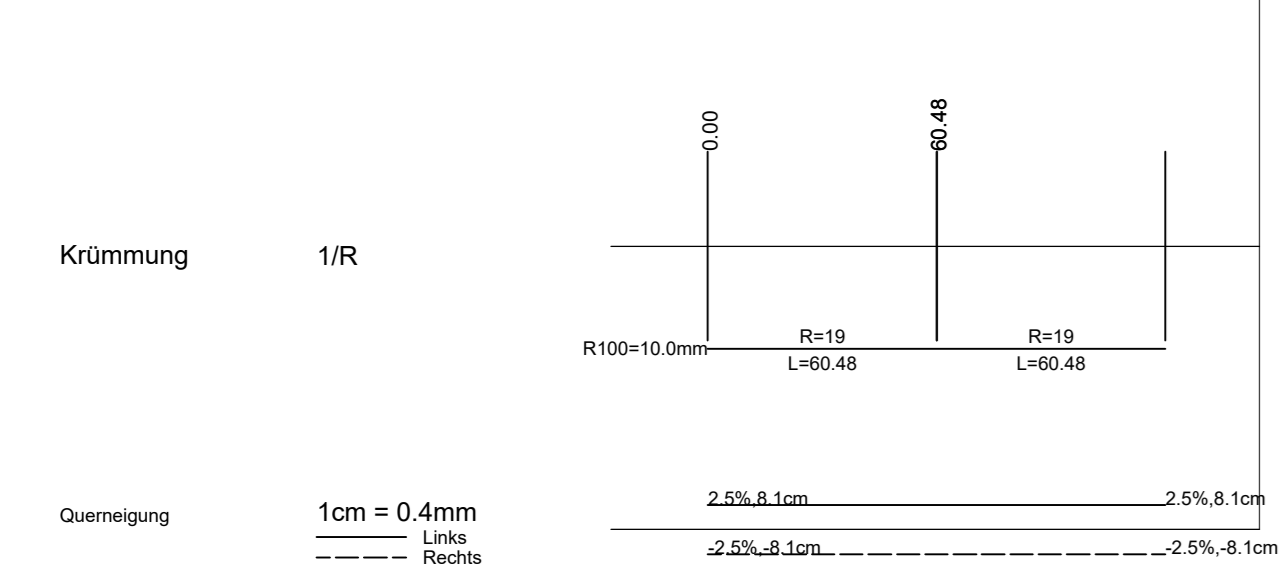


### Kreisfahrbahn

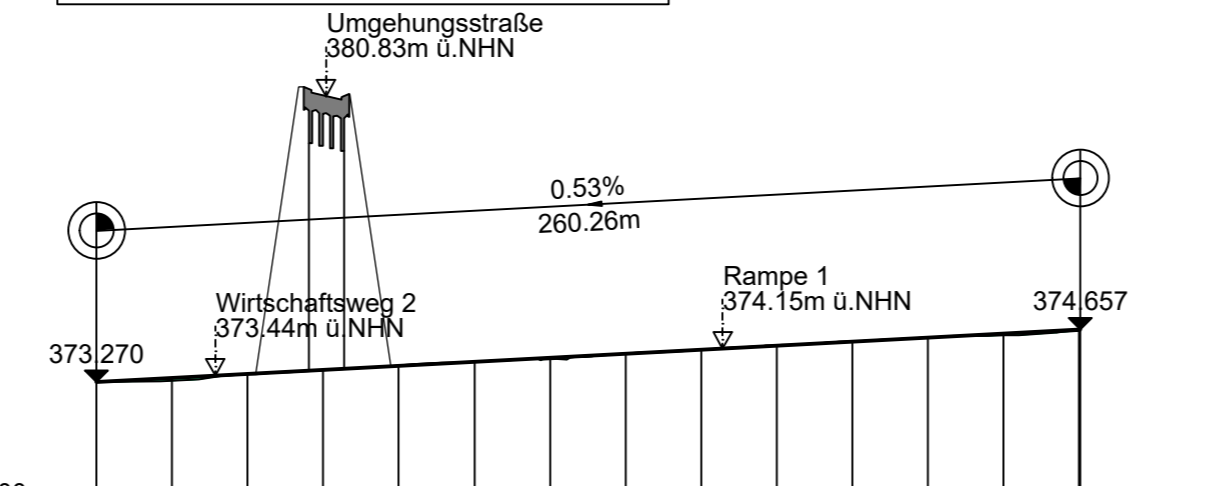
Station	m
0.00	0.00
20.00	20.00
40.00	40.00
60.00	60.00
80.00	80.00
100.00	100.00
120.00	120.00
140.00	140.00
160.00	160.00
180.00	180.00
200.00	200.00
220.00	220.00
240.00	240.00
260.00	260.00
280.00	280.00
300.00	300.00
320.00	320.00
340.00	340.00
360.00	360.00
380.00	380.00
400.00	400.00



#### Zeichenerklärung:


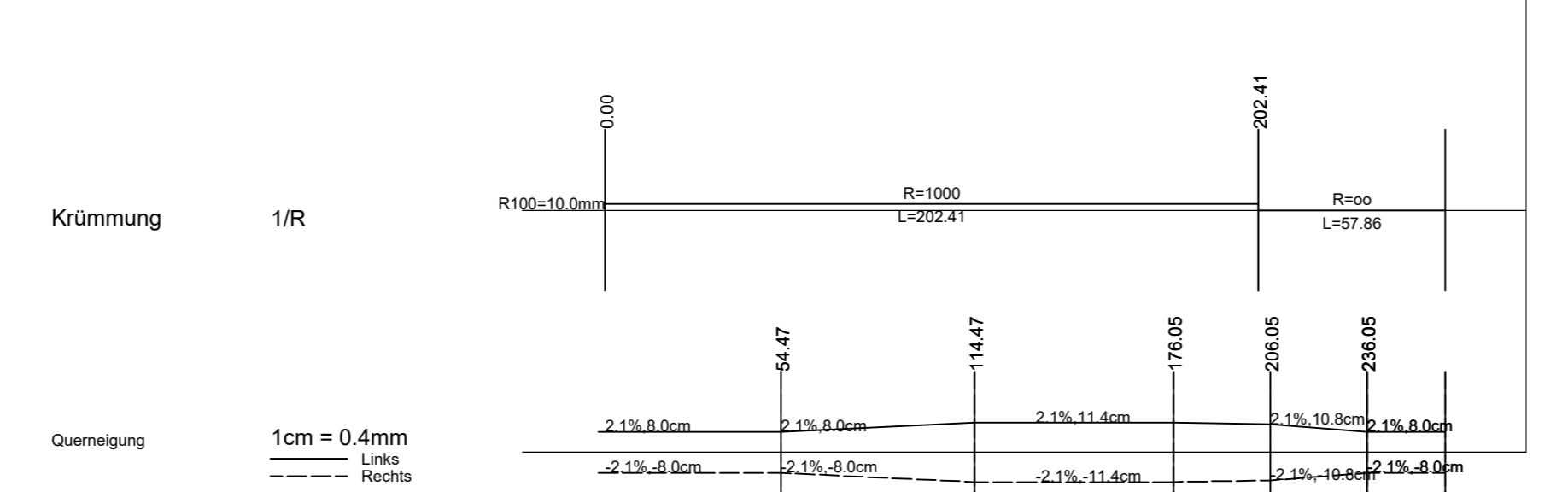
	Urgelände		Gradiente Nebentrasse links
	Gradiente		Gradiente Nebentrasse rechts
	Damm		Einschnitt
	Graben / Mulde links		Rohrleitung links
	Graben / Mulde rechts		Rohrleitung rechts

**Bauwerk Nr. 13**  
 Brücke im Zuge der Umgehungsstraße über die Staatsstraße ST 2335  
 Bau-km 1+158.45  
 LH ≥ 4.70 m  
 LW = 17.85 m  
 N Br. = 8.00 m  
 Br.Kl. = DIN-Fachbericht 101




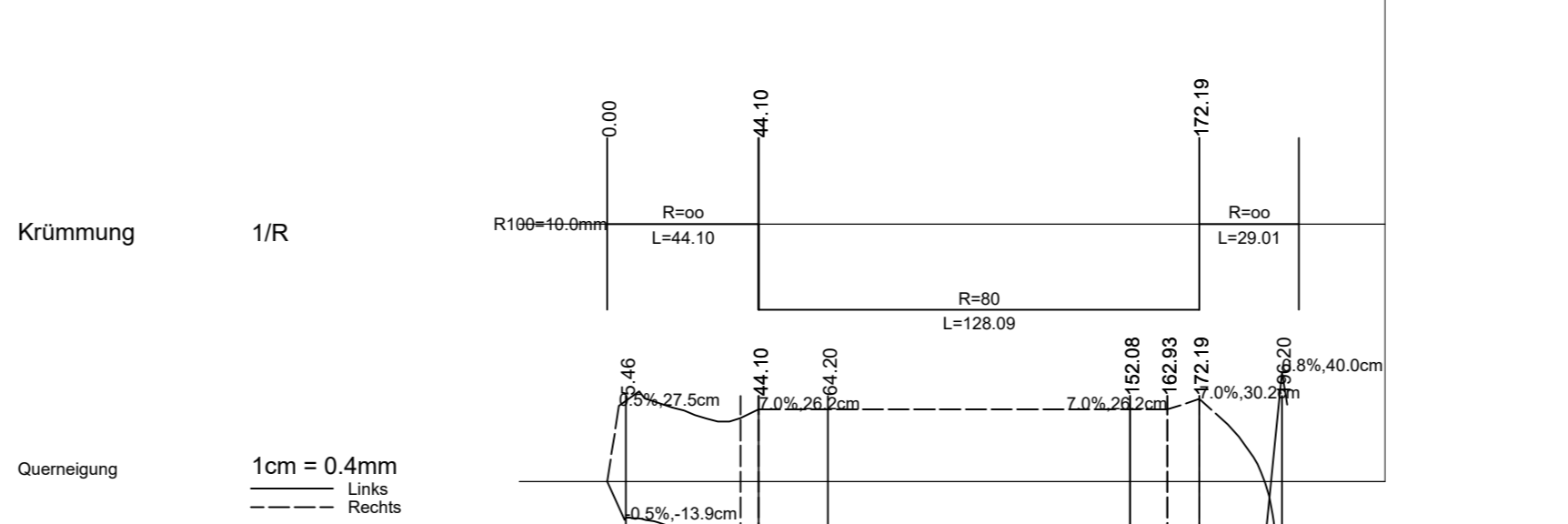
### ST 2335

Station	m
0.00	0.00
20.00	20.00
40.00	40.00
60.00	60.00
80.00	80.00
100.00	100.00
120.00	120.00
140.00	140.00
160.00	160.00
180.00	180.00
200.00	200.00
220.00	220.00
240.00	240.00
260.00	260.00
280.00	280.00
300.00	300.00
320.00	320.00
340.00	340.00
360.00	360.00
380.00	380.00
400.00	400.00



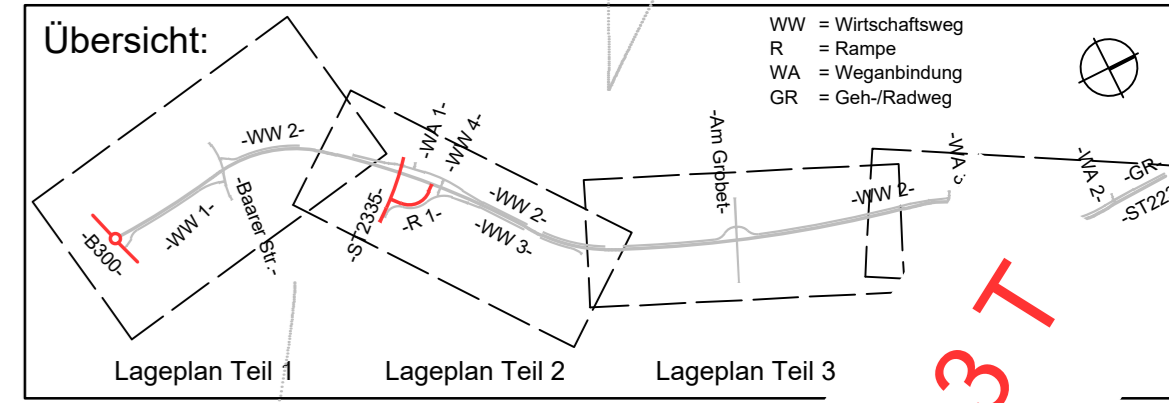


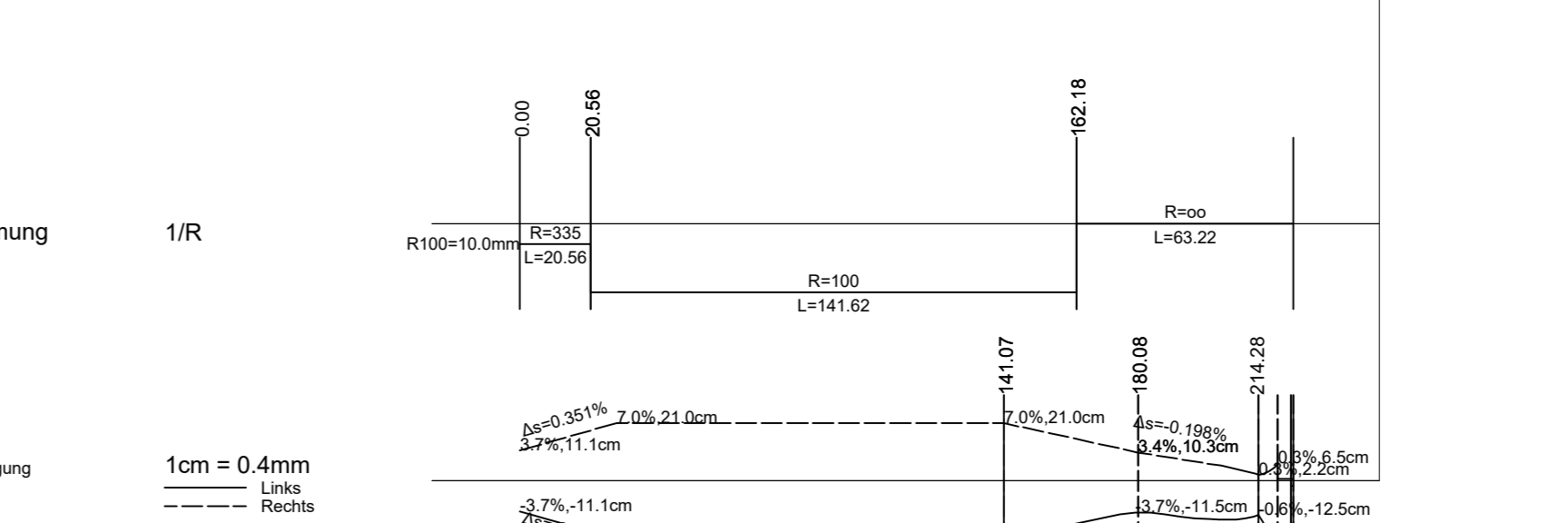
### Rampe 1

Station	m
0.00	0.00
20.00	20.00
40.00	40.00
60.00	60.00
80.00	80.00
100.00	100.00
120.00	120.00
140.00	140.00
160.00	160.00
180.00	180.00
200.00	200.00
220.00	220.00
240.00	240.00
260.00	260.00
280.00	280.00
300.00	300.00
320.00	320.00
340.00	340.00
360.00	360.00
380.00	380.00
400.00	400.00



### Rampe 2

Station	m
0.00	0.00
20.00	20.00
40.00	40.00
60.00	60.00
80.00	80.00
100.00	100.00
120.00	120.00
140.00	140.00
160.00	160.00
180.00	180.00
200.00	200.00
220.00	220.00
240.00	240.00
260.00	260.00
280.00	280.00
300.00	300.00
320.00	320.00
340.00	340.00
360.00	360.00
380.00	380.00
400.00	400.00



Entwurfsbearbeitung:  
**Wipfler PLAN**  
 Wipfler PLAN  
 Planungsgesellschaft mbH  
 Höhenwarter Str. 124  
 85276 Pfaffenhofen/Ilm  
 Tel.: 0 84 41/50 46-0  
 Fax: 0 84 41/49 02 04  
 www.wipflerplan.de  
 info@wipflerplan.de

Nr.	Datum	Name

Auftraggeber:  
 J. Geisenfeld  
 Straße: .32  
 (Nächster Ort)  
 Ortsur:  
 Ba:  
 im - Vohburg  
 J. ST 2335, Rampe 1+2

Unterlage **8**  
 Blatt Nr. **3**  
 Reg. Nr. .  
 Datum  
 Zeichen

bearbeitet  
 gezeichnet  
 geprüft

Höhenplan  
 Maßstab: 1:2000/200

gez. Staudter, 1. Bürgermeister

Ersetzt durch Unterlage 8, Blatt 3 T